

**TOWN OF UNION**  
EAU CLAIRE COUNTY



# CTH T Corridor Layout and Mapping Public Informational Meeting #2

---

# The Purpose

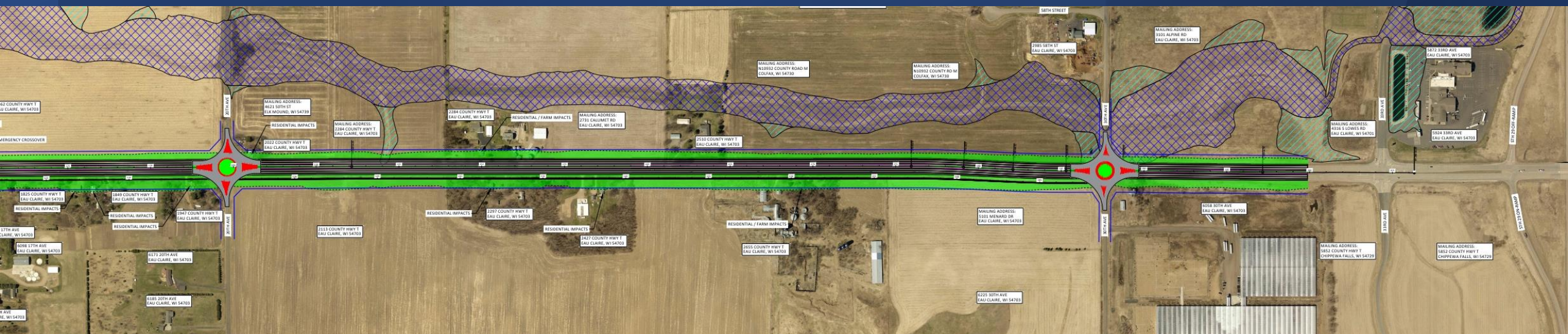
The purpose of the proposed project is to improve the roadway safety, provide for well-planned access to the corridor, provide multimodal accommodations, increase corridor capacity, and spur economic development.

# The Need

CTH T is currently designated as an oversize overweight (OSOW) Truck Route. With the increase in development along this corridor, along with a total of 55 access points consisting of sideroads, field entrances and private entrances sporadically intersect along the 3.45-mile section of CTH T the need of future access management and corridor planning is important for safe and efficient utilization of this highway corridor.

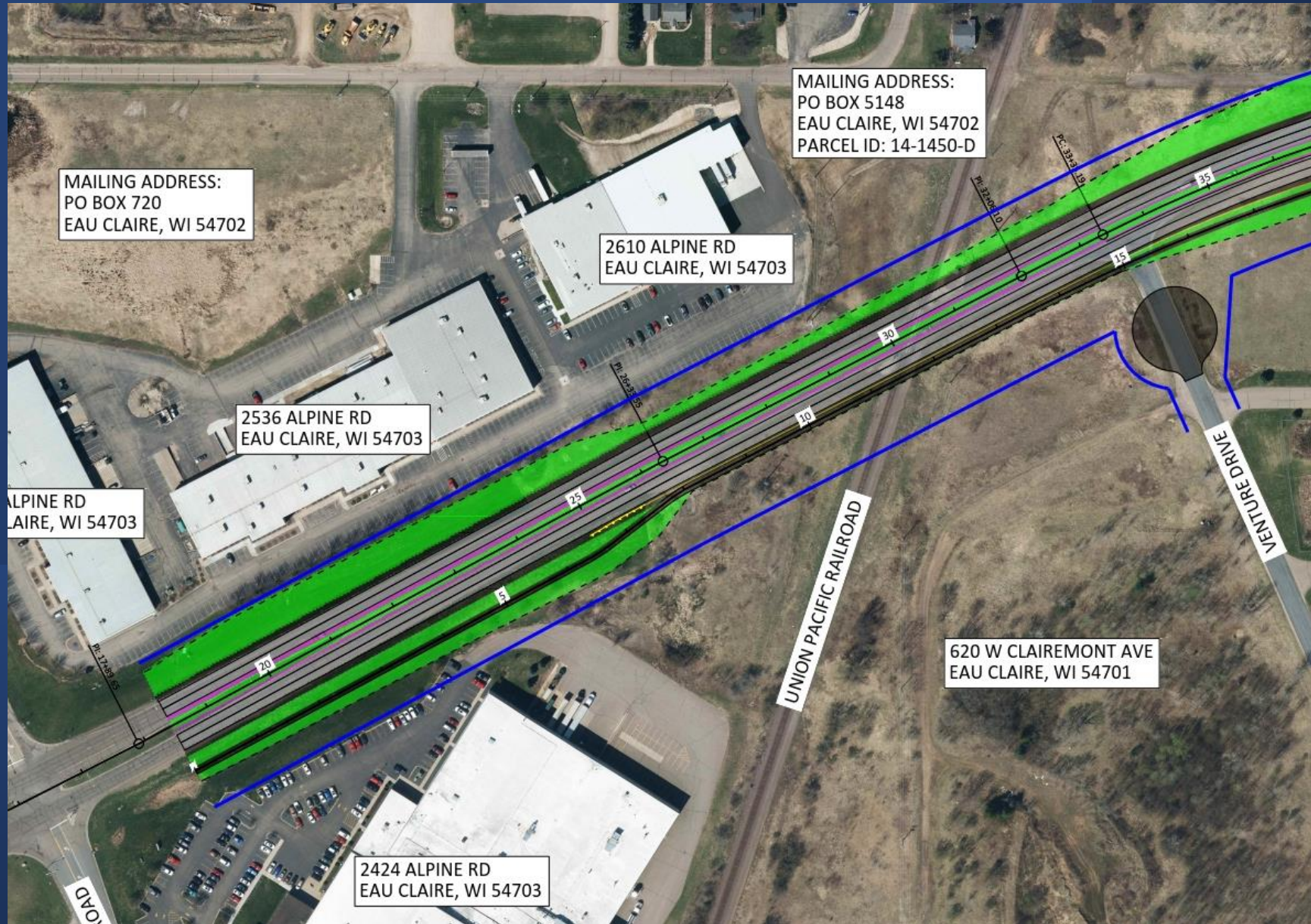


# Alternate #1



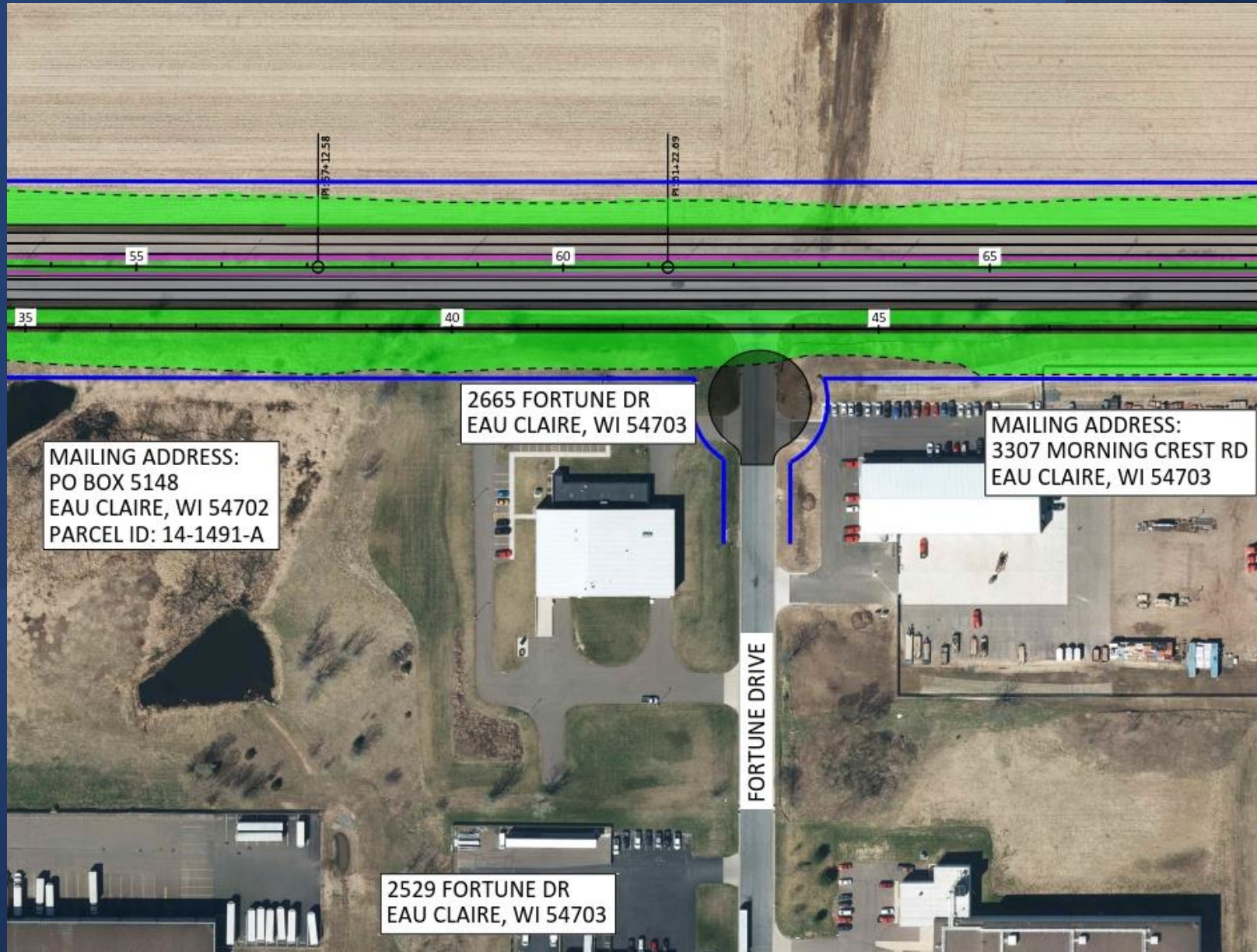


# Alternate #1, Venture Drive



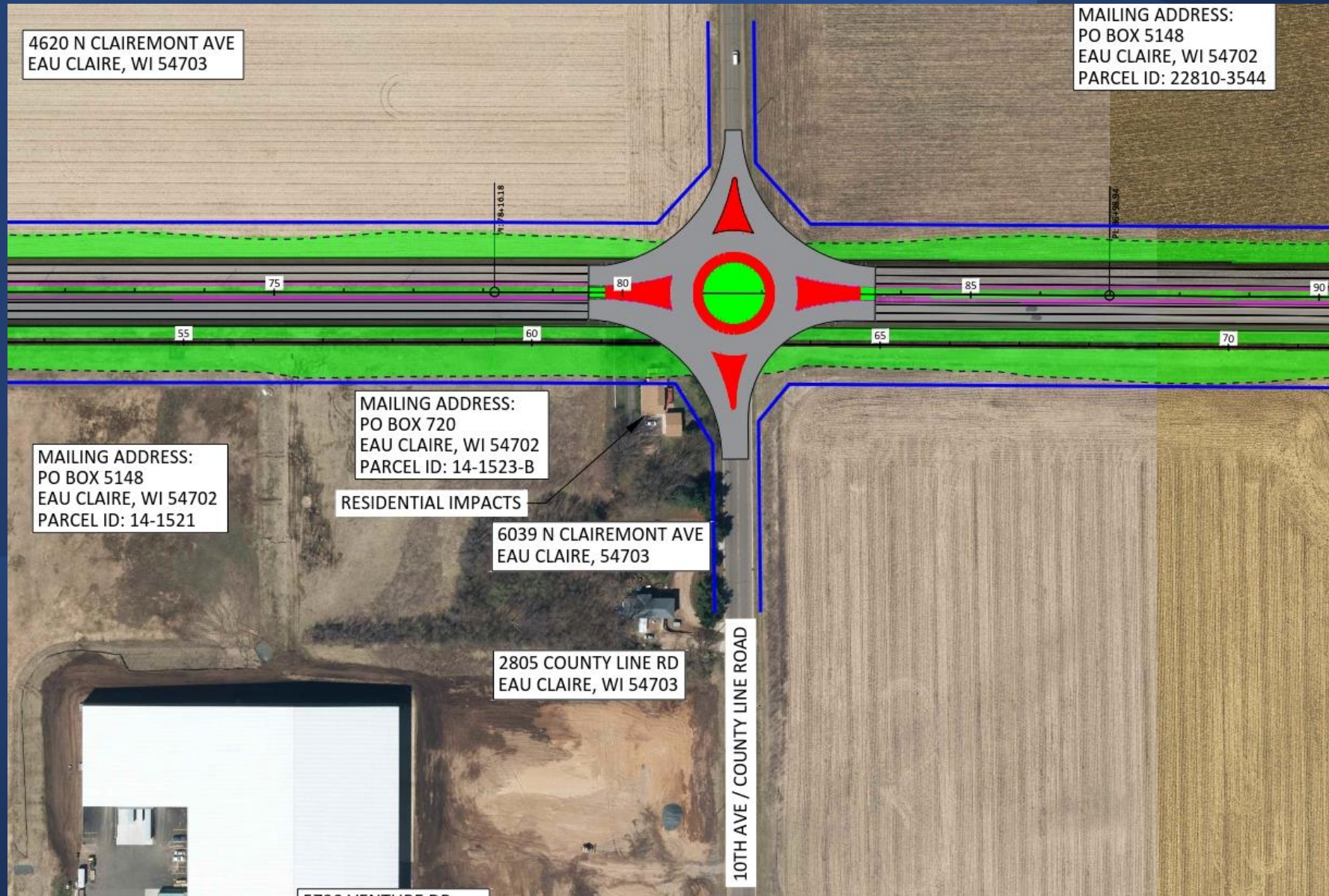


# Alternate #1, Fortune Drive



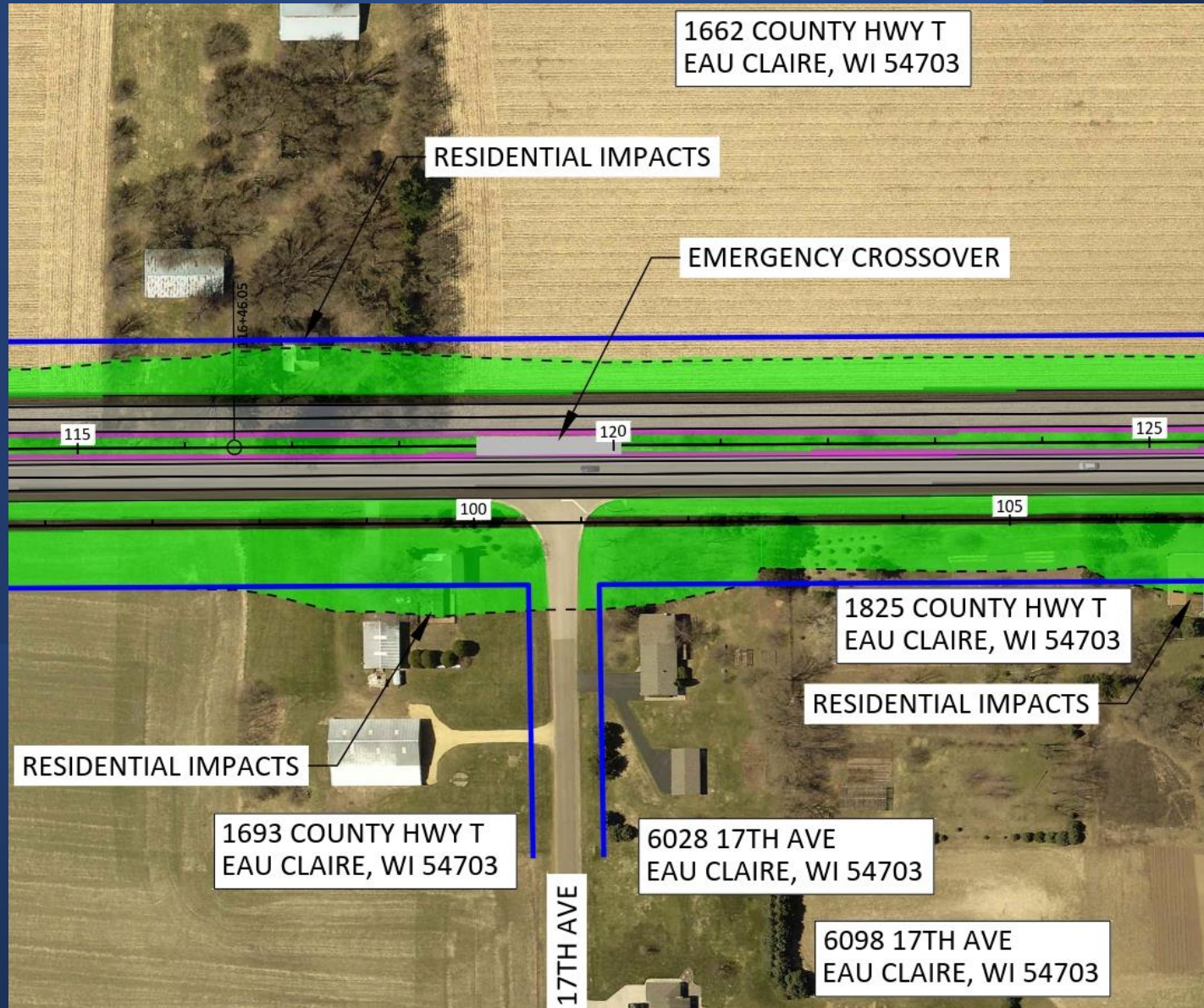


# Alternate #1, 10<sup>th</sup> Ave/County Line Road



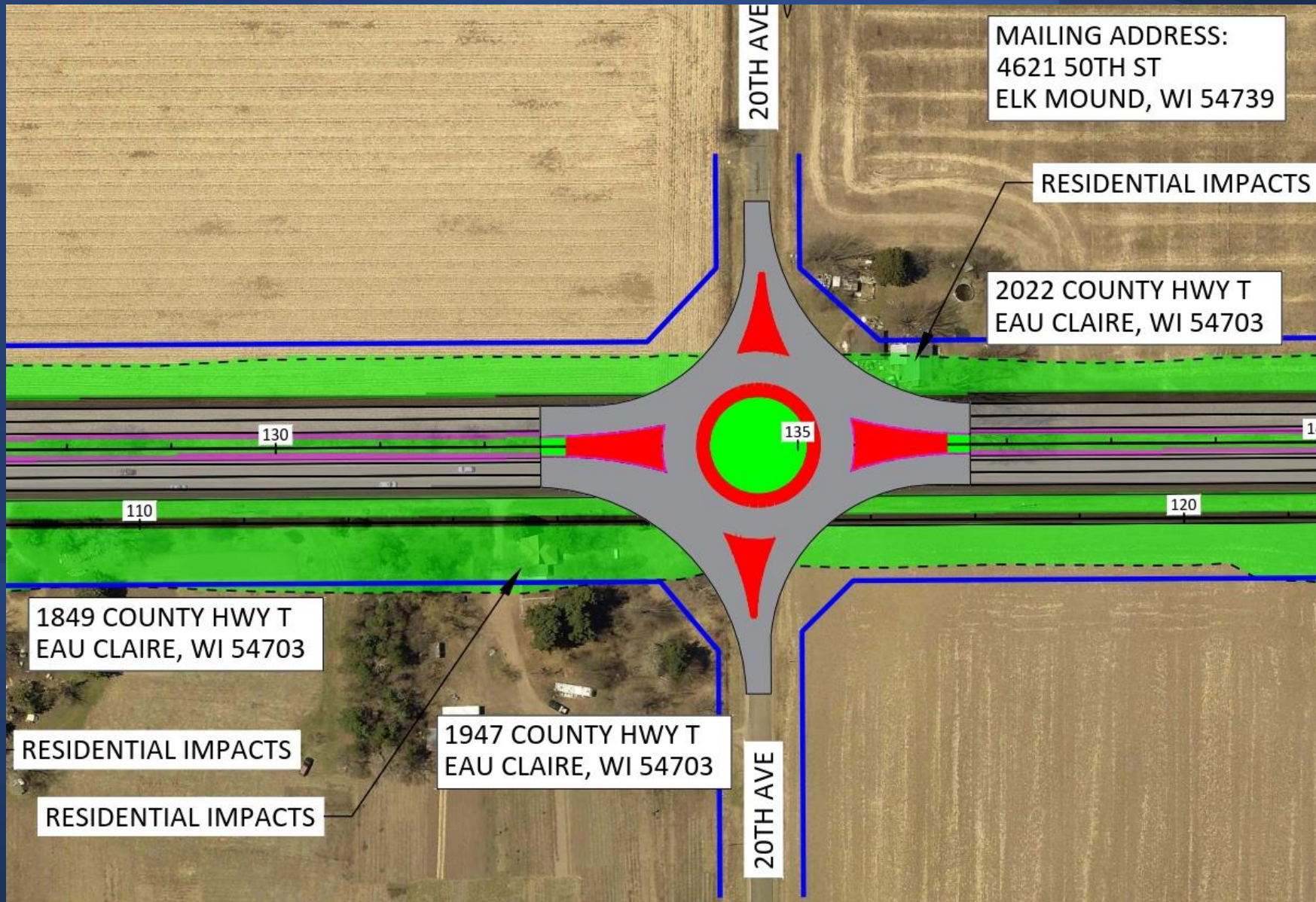


# Alternate #1, 17<sup>th</sup> Ave/Emergency Crossover



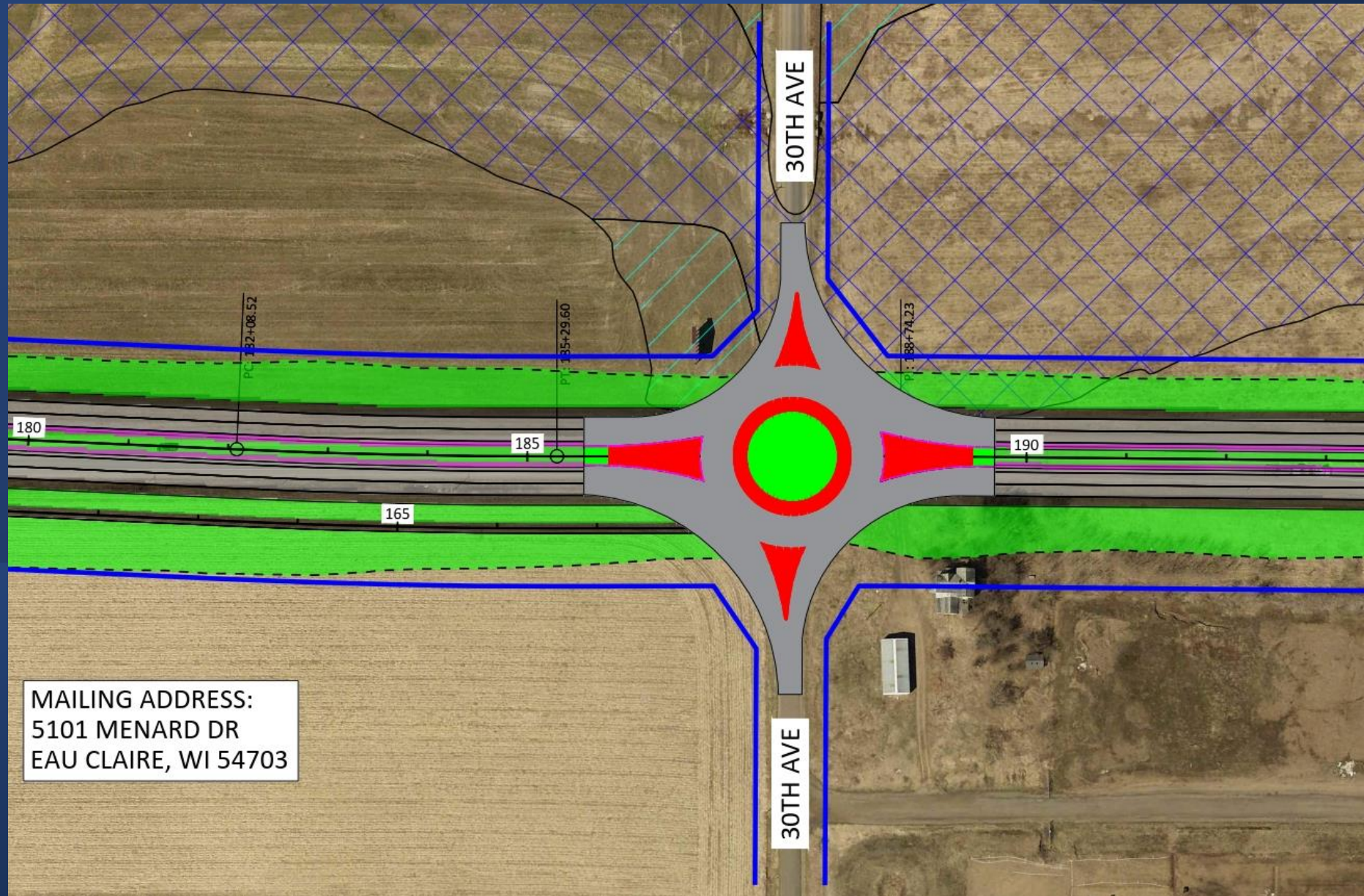


# Alternate #1, 20<sup>th</sup> Ave



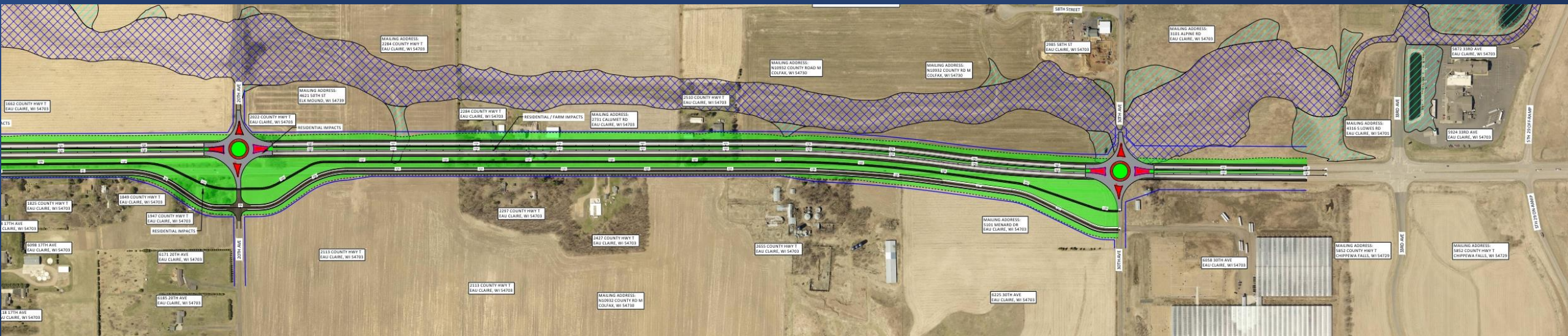
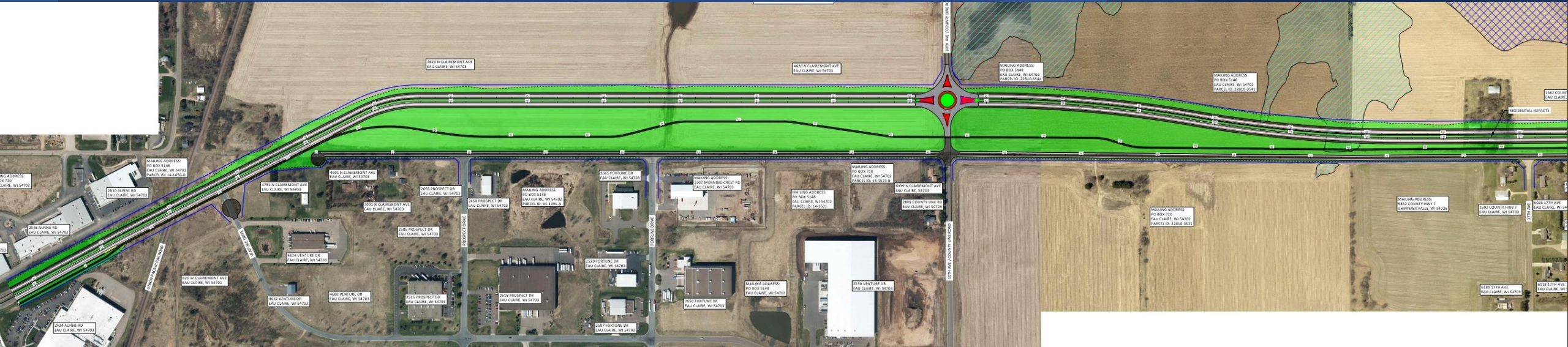


# Alternate #1, 30<sup>th</sup> Ave



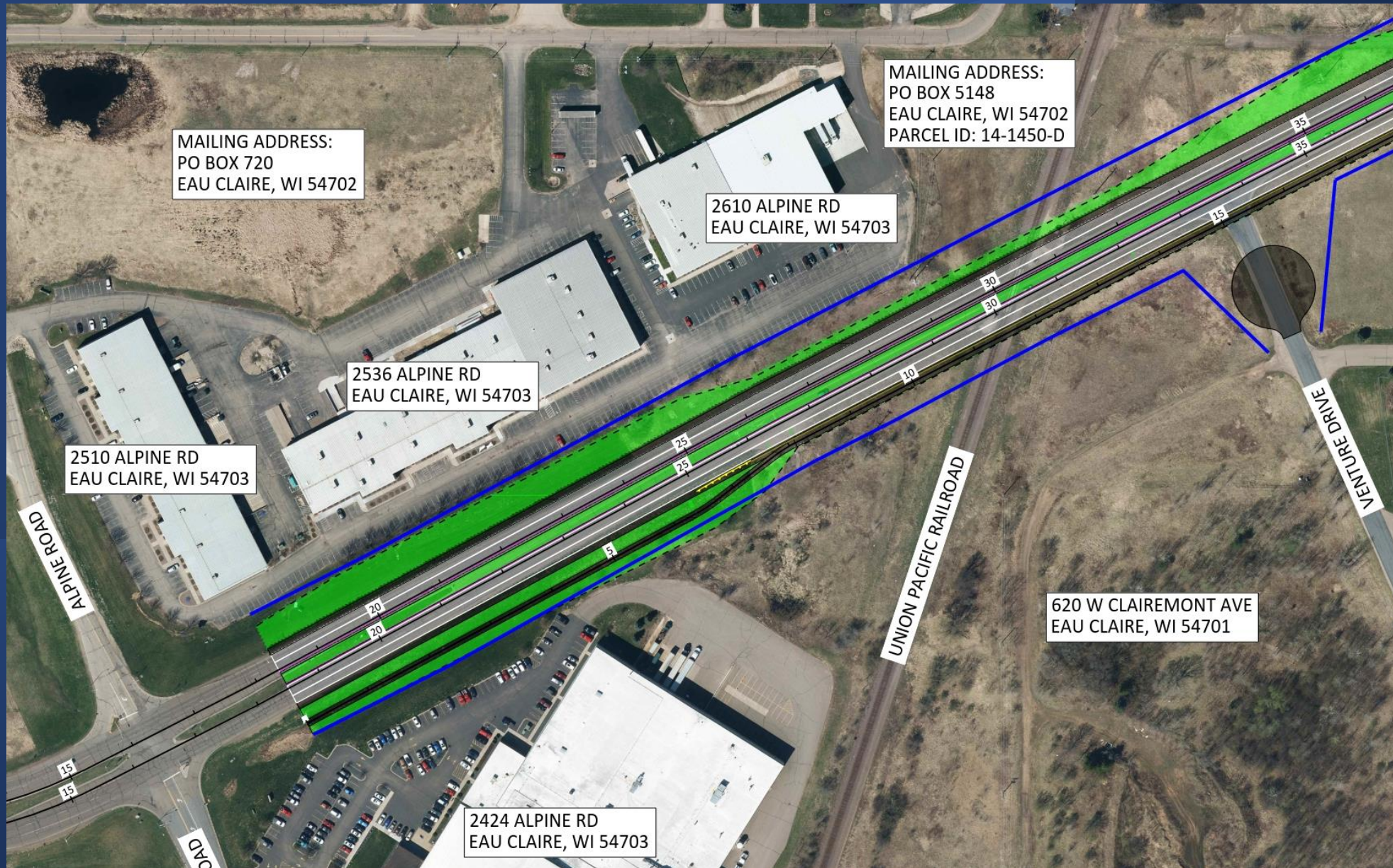


## Alternate #3



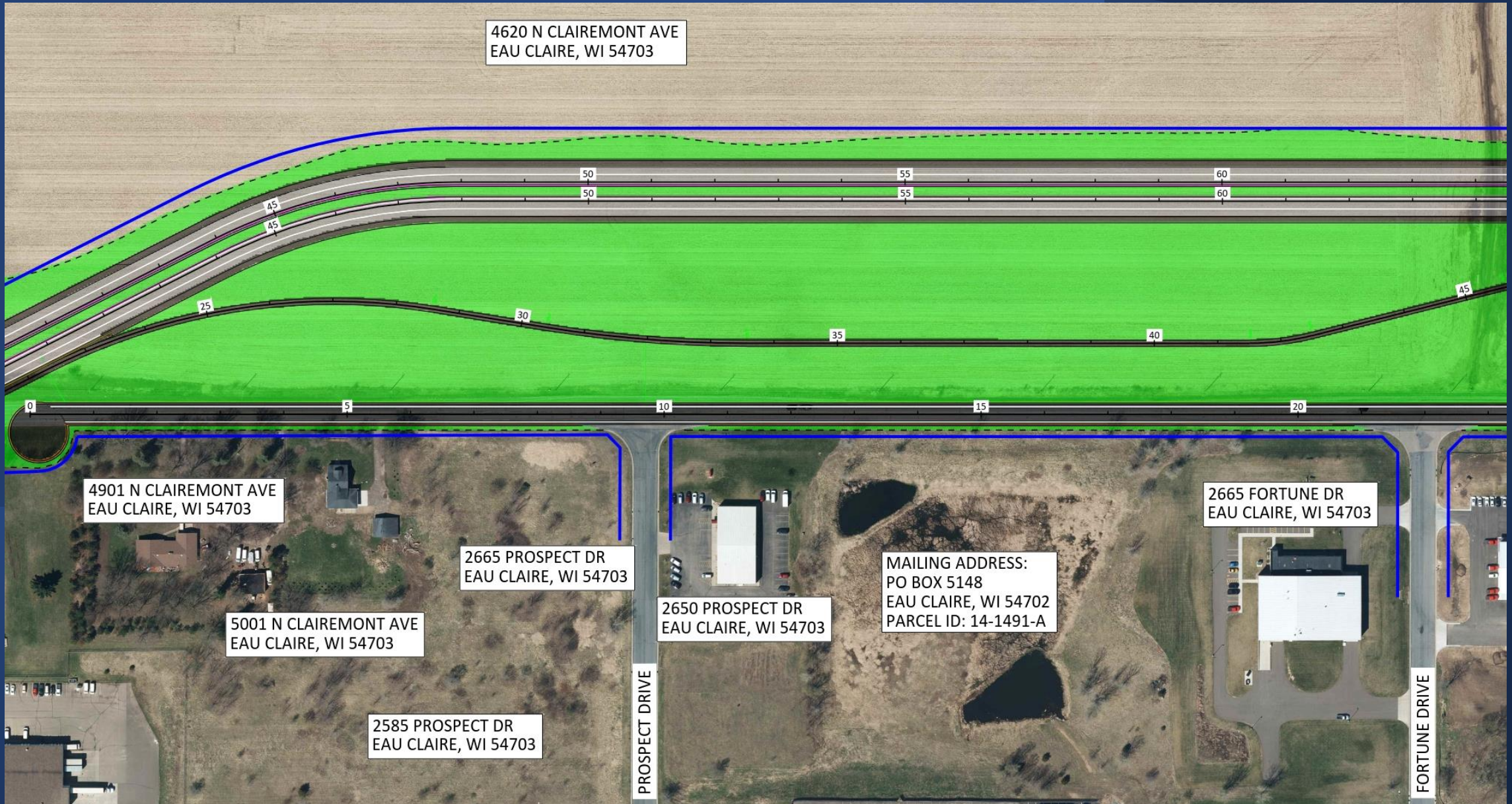


# Alternate #3, Venture Drive



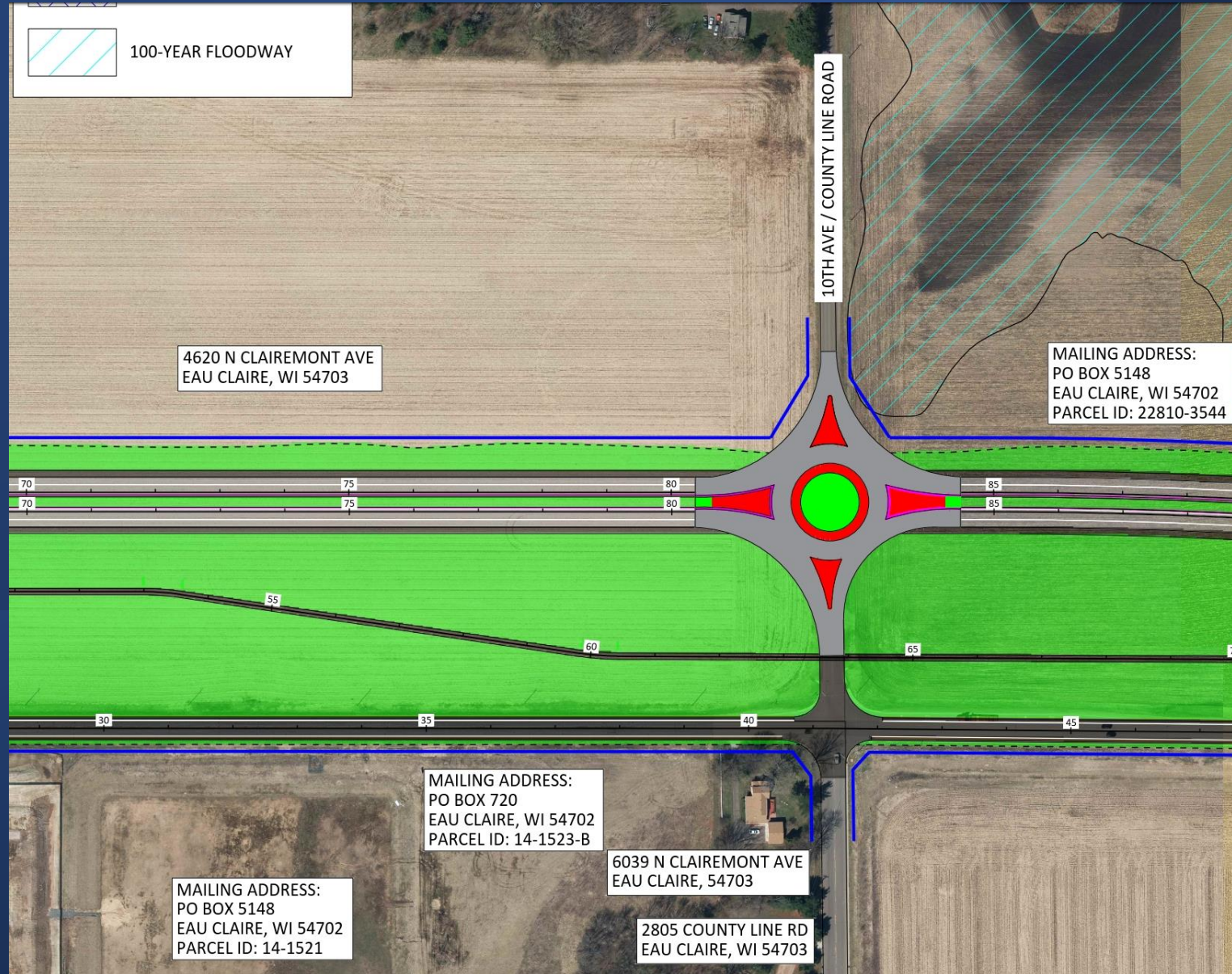


# Alternate #3, Prospect and Fortune Drive



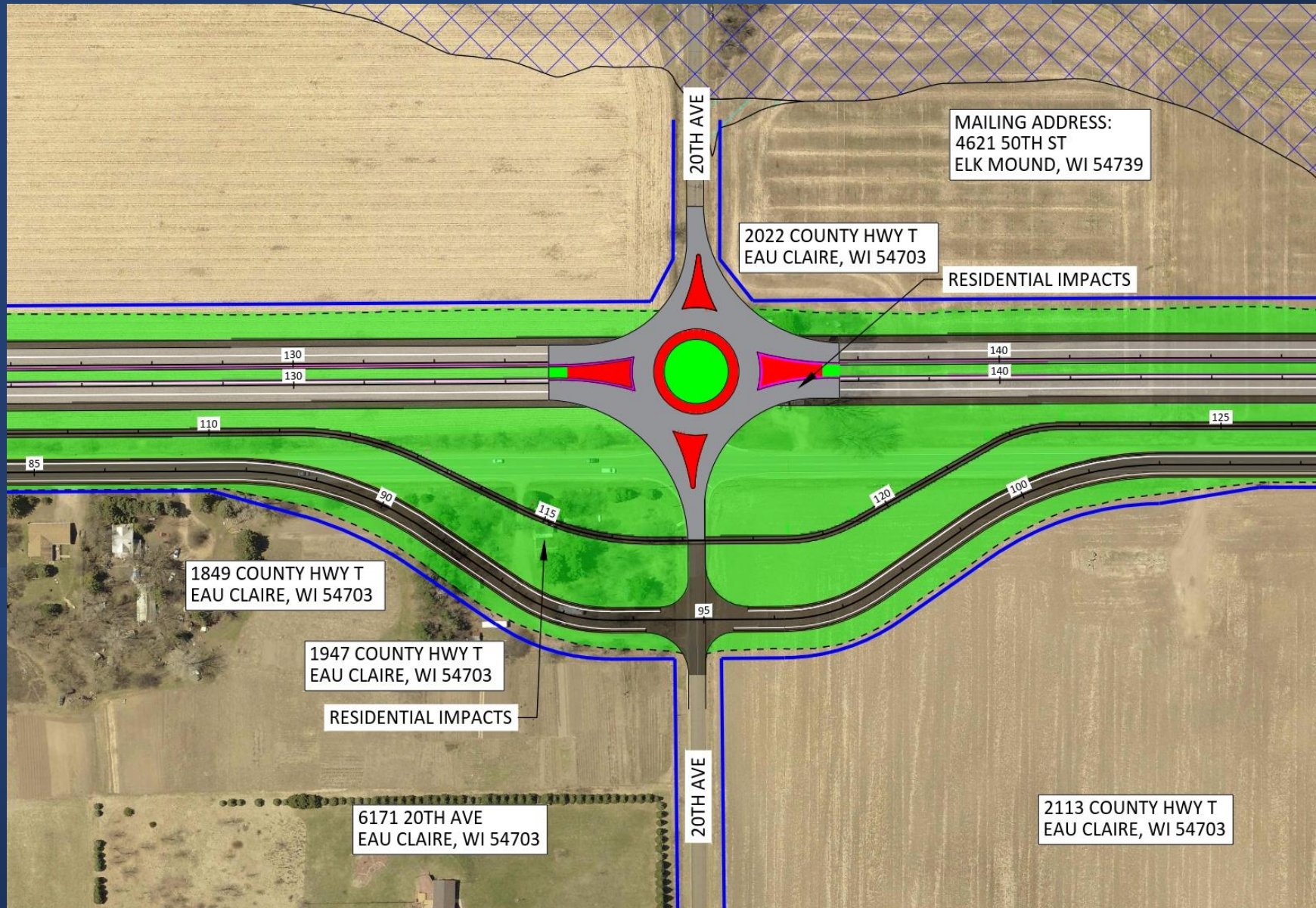


# Alternate #3, 10<sup>th</sup> Ave/County Line Road





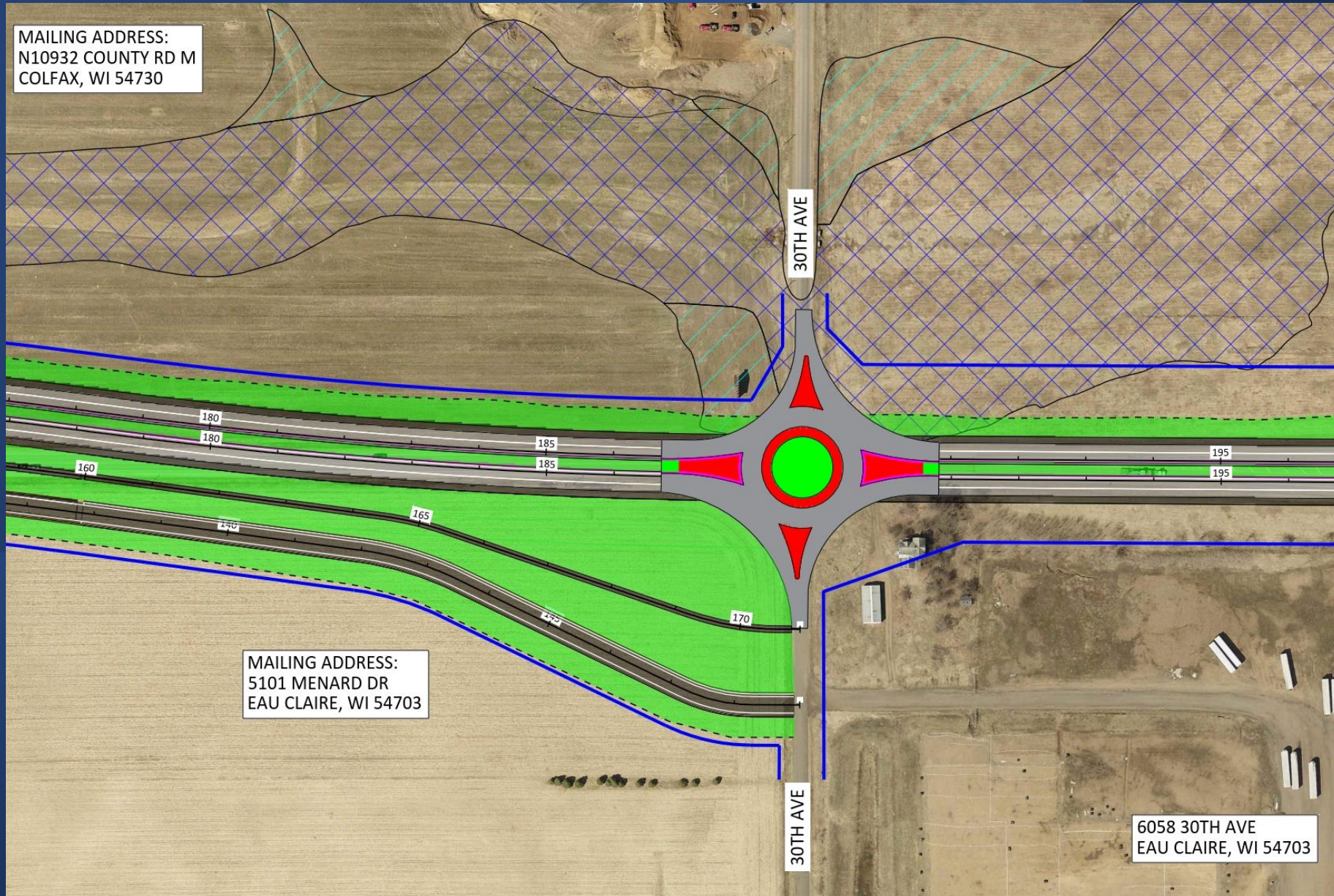
# Alternate #3, 20<sup>th</sup> Ave





# Alternate #3, 30<sup>th</sup> Ave

MAILING ADDRESS:  
N10932 COUNTY RD M  
COLFAX, WI 54730





# Corridor Mapping and Platting Process

1. Final Alternate Selection
2. Preparation of Corridor Mapping Plat
3. Public Hearing/Meeting
4. Approval of Corridor Mapping Plat
5. Filing of Corridor Mapping Plat With County Clerk



# Next Steps

- Selection of the Final Alternate by the Corridor Committee (Completed by End of September 2021).
- Present the Final Alternate to Stakeholder's Board/Committee (Completed by End of October 2021).
- Preparation of Corridor Mapping Plat (Completed by End of December 2021).
- Recording of Final Corridor Mapping Plat (Completed by End of January 2022).
- Design/Construction of this project will not begin until State/Federal funding has been received. It is not feasible for this project to be locally funded 100%. Currently, there is no timeline for when funding will be received.



# Comment Card

Public Involvement Meeting Alternate Choice Form

Project: CTH T Mapping

September 20, 2021

Your input is welcomed and appreciated throughout the process and assists us develop a project that serves the transportation needs of the traveling public and the local community.

Name: \_\_\_\_\_

Address: \_\_\_\_\_

Daytime Phone (optional): \_\_\_\_\_ Email (optional): \_\_\_\_\_

Preferred Alternate: ☐ Alternate #1

☐ Alternate #3

Comments: \_\_\_\_\_


\_\_\_\_\_

\_\_\_\_\_

\_\_\_\_\_

*The information you submit, including names, addresses, phone numbers, e-mail addresses, and comment, is not confidential and may be subject to disclosure upon request, pursuant to Wisconsin open records law, sections 19.31 - 19.39 of the Wisconsin Statutes.*





**TOWN OF UNION**  
EAU CLAIRE COUNTY



Thank You.  
We Will Begin the Open  
Forum and Take  
Questions Starting at  
5:00 PM.